



Rialtas
na hÉireann
Government
of Ireland

Tionscadal Éireann
Project Ireland
2040

FOIRM FÓGRA ATÁ LE FOILSIÚ DE BHUN ALT 51(3)(a) D'ACHT NA mBÓITHRE, 1993 (ARNA LEASÚ), I NDÁIL LE hIARRATAS AR FHORBAIRT BHÓTHAIR BHEARTAITHE A CHEADÚ AGUS LE TUARASCÁIL AR MHEASÚNACHT TIONCHAIR TIMPEALLACHTA AGUS RÁITEAS TIONCHAIR NATURA A THÍOLACADH.

AN SCÉIM CROÍCHONAIR BUS Ó BHAILE MUNNA/FIONNGHLAS GO LÁR NA CATHRACH

Rinne an tÚdarás Náisiúnta Iompair iarratas faoi alt 51(2) d'Acht na mBóithre, 1993 (arna leasú), chuig an mBord Pleanála ('an Bord') ar cheadú i ndáil le forbairt bhóthair bheartaithe arb é a bheidh inti:

An Scéim Croíchonair Bus ó Bhaile Munna/Fionnghlas go Lár na Cathrach a thógáil, ar scéim í atá thart ar 10.9 km ar fad ar an iomlán agus atá ródaíthe feadh Bhóthar Bhaile Munna ón acomhal ag Bóthar San Maighréad ó dheas agus feadh Bhóthar Mobhí, Bhóthar Gharraithe na Lus, Bhóthar na Radharc, Bhóthar Bhaile Phib, Chnoc an Bhunreachta agus Shráid an Teampaill chomh fada leis an acomhal le Cé Árann/Cé Urumhan ar an Life, agus feadh Bhóthar Fhionnghlaise ó acomhal Bhóthar San Maighréad le Bóthar na Radharc ag Coirnéal Uí Airt, chomh maith leis na rotharbhealaí sráide ciúine feadh Bhruach na Canálach Ríoga i mBaile Phib, agus trí Cheantar na Margáí ó Chnoc an Bhunreachta go Cé Urumhan, a bhfuil gach ceann díobh lonnaithe i gContae Bhaile Átha Cliath agus laistigh de dhlínsí Chomhairle Contae Fhine Gall agus Chomhairle Cathrach Bhaile Átha Cliath, agus ar scéim í a bhfuil na nithe seo a leanas, i measc nithe eile, i gceist léi:

- 21.8 km (déthreo) de bhonneagar tosaíochta bus agus de bhainistíocht tráchta;
- 21.8 km (san iomlán sa dá threo) de bhonneagar rothaíochta agus de shaoráidí rothaíochta;
- Droichid nua coisithe/rothaithe thar dhá líne iarnróid agus thar an gCanáil Ríoga i mBaile Phib;
- Droichead nua coisithe/rothaithe faoin gCuarbhóthar Thuaidh i mBaile Phib;
- Saoráidí nua/athchóirithe do choisithe agus cosáin nua/athchóirithe a sholáthar feadh na scéime, agus oibreacha coimhdeacha gaolmhara a sholáthar;
- 34 uasghrádú acomhail agus oibreacha coimhdeacha gaolmhara a sholáthar;
- 78 geinn nua/athchóirithe de shaoráidí taobhiontrála tábla ardaithe;
- Stadanna bus láithreacha a athchumrú, a fhágfaidh go mbeidh 4 stad nua agus 65 shaoráid stad bus nua ann;
- Oibreacha Ríochta Poiblí, lena n-áirítear tírdhreachú, cur, troscán sráide, soilsiú sráide, ballaí coinneála, ballaí teorann agus bearta draenála uirbí inbhuanaithe;
- Oibreacha talún a bhaineann le bóithre, lena n-áirítear ábhar do-ghlactha a thochailt, ábhar a allmhairiú agus ábhair a stóráil go sealadach;
- Pábháil bhóthair, comharthaíocht, líneáil agus oibreacha coimhdeacha a sholáthar;
- Geataí, fálta agus oibreacha cóireála teorann a sholáthar;
- Bonneagar draenála nua agus claonta a sholáthar;
- Fónais agus seirbhísí a chlaonadh, lena n-áirítear oibreacha coimhdeacha gaolmhara; agus
- Oibreacha cóiríochta a thógáil, lena n-áirítear oibreacha cóireála teorann agus oibreacha coimhdeacha grádaithe agus tírdhreachaithe; mar aon leis na hoibreacha coimhdeacha agus iarmhartacha uile a bhaineann leo sin.

Léirítear ar an léarscáil a ghabhann leis seo suíomh na forbartha bóthair beartaithe. I ndáil leis an bhforbairt bhóthair bheartaithe, rinne an tÚdarás Náisiúnta Iompair an Tuarascáil ar Mheasúnacht Tionchair Timpeallachta a thíolacadh don Bhord, ar tuarascáil í a ullmhaíodh de réir alt 50 d'Acht na mBóithre, 1993 (arna leasú), agus de réir Threoir 2011/92/AE ó Pharlaimint na hEorpa agus ón gComhairle an 13 Nollaig 2011 maidir le measúnacht a dhéanamh ar éifeachtaí tionscadal poiblí agus príobháideach áirithe ar an gcomhshaol arna leasú le Treoir 2014/52/AE ó Pharlaimint na hEorpa agus ón gComhairle an 16 Aibreán 2014.

Ullmhaíodh Ráiteas Tionchair Natura freisin agus tíolacadh don Bhord é i ndáil leis an bhforbairt bhóthair bheartaithe faoi Chuid XAB den Acht um Pleanáil agus Forbairt, 2000 (arna leasú).

Féadfar cóip de dhoiciméid an iarratais, den Tuarascáil ar Mheasúnacht Tionchair Timpeallachta agus den Ráiteas Tionchair Natura a iniúchadh ag na suíomhanna seo a leanas ar laethanta oibre le linn na n-uaireanta oscailte atá liostaithe thíos ó **Dé Máirt an 20 Meán Fómhair 2022 go dtí Dé Máirt an 15 Samhain 2022.**

An tÚdarás Náisiúnta Iompair
Dún Scéine
Lána Fhearchair
Baile Átha Cliath 2, D02 WT20

Uaireanta oscailte
Luan go hAoine 9:15 go 16:00

An Bord Pleanála
64 Sráid Maoilbhríde
Baile Átha Cliath 1, D01 V902

Uaireanta oscailte
Luan go hAoine 9:15 go 17:30

Féadfar cóip den Tuarascáil ar Mheasúnacht Tionchair Timpeallachta (EIAR) (nó cuid/codanna di) agus/nó den Ráiteas Tionchair Natura (NIS) a cheannach ón Údarás Náisiúnta Iompair ach na táillí seo a leanas a íoc:

Imleabhar 1 den EIAR	Achoimre Neamhtheicniúil	€15
Imleabhar 2 den EIAR	An Príomhthéacs	€150
Imleabhar 3 den EIAR	Figiúirí EIAR	€200
Imleabhar 4 den EIAR	Aguisíní EIAR	€150
NIS	Ráiteas Tionchair Natura	€90

ó Dé Máirt an 20 Meán Fómhair 2022 go dtí Dé Máirt an 15 Samhain 2022.

Féadfar iarrataí ceannaigh den sórt sin a sheoladh chuig **An tÚdarás Náisiúnta Iompair, Dún Scéine, Lána Fhearchair, Baile Átha Cliath 2, D02 WT20**, nó chuig info@busconnects.ie nó féadfar iad a dhéanamh ach glao a chur ar **1800 303 653**.

Féadfar cóip de dhoiciméid an iarratais den EIAR agus den NIS a iniúchadh agus a íoslódáil saor in aisce ar an suíomh Gréasáin de chuid an Údarás Náisiúnta Iompair don Scéim Croíchonair Bus ó Bhaile Munna/Fionnghlas go Lár na Cathrach ag: www.ballymunfinglasscheme.ie

I ndáil le hiarratas ar cheadú faoi alt 51 d'Acht na mBóithre, 1993 (arna leasú), féadfaidh an Bord, le hordú, an fhorbairt bhóthair bheartaithe a cheadú, fara nó d'éagmais modhnuithe, nó féadfaidh sé diúltú forbairt den sórt sin, nó aon chuid di, a cheadú.

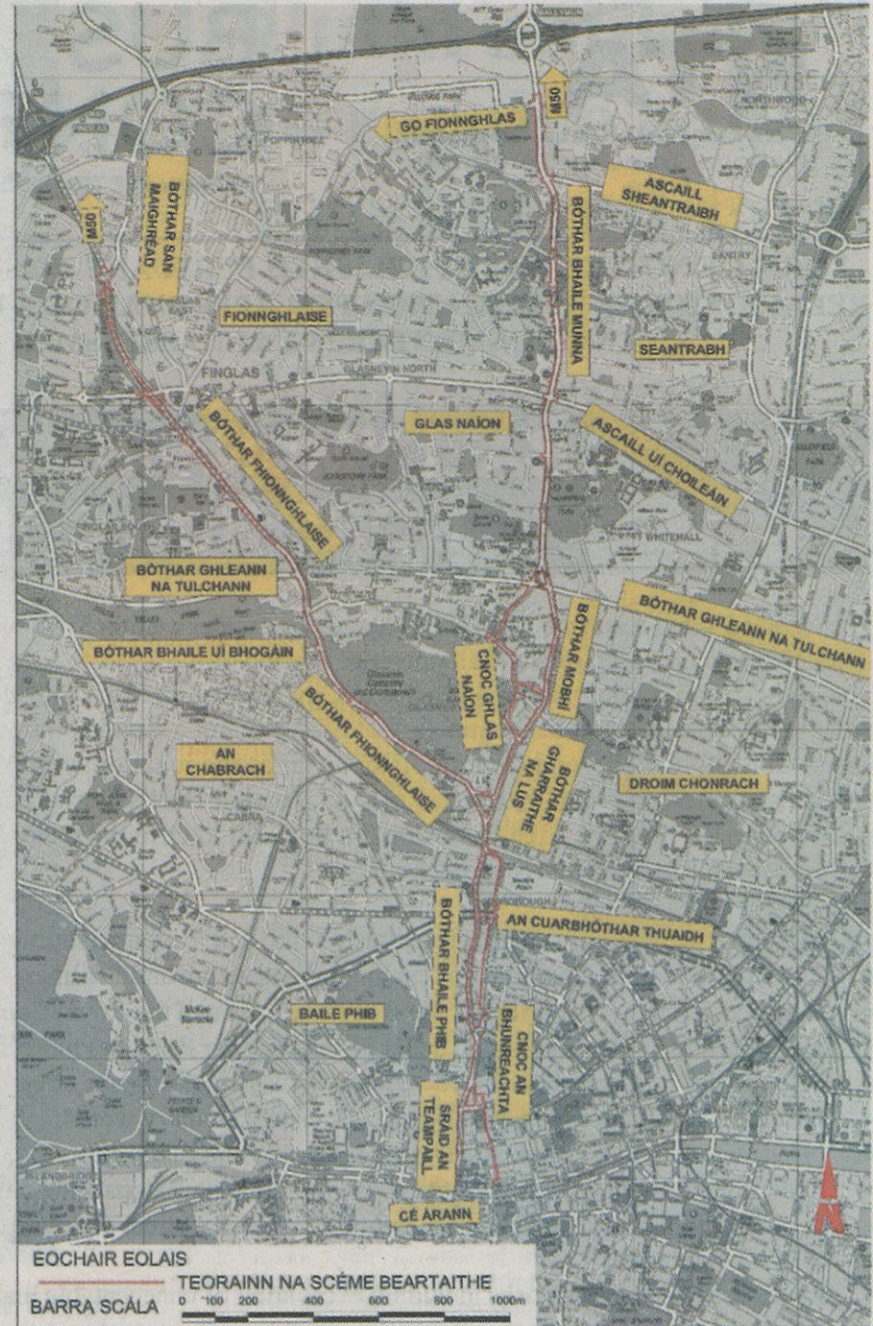
Féadfar aighneachtaí/tuairimí maidir leo seo a dhéanamh i scríbhinn chuig an mBord ag **An Bord Pleanála (Rannóg Bonneagair Straitéisigh), 64 Sráid Maoilbhríde, Baile Átha Cliath 1, D01 V902:**

- na héifeachtaí is dóigh a bheidh ag an bhforbairt bhóthair bheartaithe ar an geomhshaol, má dhéantar í;
 - impleachtaí na forbartha bhóthair beartaithe, má dhéantar í, do phleanáil chuí agus forbairt inchothaithe sa limistéar ina mbeartaítear an fhorbairt bhóthairbheartaithe a shuíomh; agus
 - na héifeachtaí suntasacha is dóigh a bheidh ag an bhforbairt bhóthair bheartaithe ar láithreán Eorpach
- idir Dé Máirt an 20 Meán Fómhair 2022 go dtí Dé Máirt an 15 Samhain 2022.

Ní foláir táille €50 a bheith ag gabháil le haon aighneachtaí/tuairimí agus ní foláir iad a bheith faighte ag an mBord tráth nach déanaí ná **5.30pm Dé Máirt an 15 Samhain 2022**. Ní bheidh feidhm ag an táille sin maidir le comhlachtaí forordaithe áirithe, lena n-áirítear iad sin atá sonraithe in alt 51(3)(b) d'Acht na mBóithre, 1993 (arna leasú), ná maidir le húinéirí talún agus daoine cile a bhfuil leas dlíthiúil acu i dtalamh agus atá ag agóid i gcoinne fáil éigeantach talún a bhfuil leas den sórt sin acu ann i gcás fála éigeantáí.

Féadfar aighneachtaí/tuairimí a dhéanamh ar shuíomh Gréasáin an Bhoird Pleanála freisin ag an seoladh seo a leanas: <https://online.pleanala.ie/en-ie/sid/observation>.

Ba cheart aon cheistanna a bhaineann leis an bpróiseas iarratais a chur ar an Rannóg um Fhorbairt Bonneagair Straitéisigh de chuid an Bhoird Pleanála (Teil. 01-8588100).




Féadfaidh duine bailíocht aon chinnidh ón mBord ar fhorbairt bhóthair bheartaithe a cheistiú trí bhíthin iarratas a dhéanamh ar athbhreithniú breithiúnach faoi Rialacha na nUaschúirteanna (agus go háirithe Ordú 84 de Rialacha na nUaschúirteanna atá in I.R. Uimh. 15 de 1986, arna leasú) agus de réir ailt 50, 50A agus 50B den Acht um Pleanáil agus Forbairt, 2000 (arna leasú).

Féadfar faisnéis phraiticiúil faoin sásra athbhreithnithe a rochtain faoin gceannteideal seo: "Fógraí Dlí – Fógra maidir le hAthbhreithniú Breithiúnach" ar shuíomh Gréasáin an Bhoird Pleanála ag www.pleanala.ie. Tá an faisnéis sin ar fáil freisin ar shuíomh Gréasáin na Seirbhíse um Fhaisnéis do Shaoránaigh ag www.citizensinformation.ie.

Arna dhátú an 15ú lá seo de Meán Fómhair 2022.

Aidan Gallagher
 Aidan Gallagher
 Ceann Bhonneagair BusConnects Bhaile Átha Cliath



**BUS
CONNECTS**
SUSTAINABLE TRANSPORT FOR A BETTER CITY.



Rialtas
na hÉireann
Government
of Ireland

Tionscadal Éireann
Project Ireland
2040

FORM OF NOTICE TO BE PUBLISHED PURSUANT TO SECTION 51(3)(a) OF THE ROADS ACT 1993 (AS AMENDED) IN RELATION TO AN APPLICATION FOR APPROVAL OF A PROPOSED ROAD DEVELOPMENT AND THE SUBMISSION OF AN ENVIRONMENTAL IMPACT ASSESSMENT REPORT AND A NATURA IMPACT STATEMENT.

BALLYMUN/FINGLAS TO CITY CENTRE CORE BUS CORRIDOR SCHEME

The National Transport Authority (NTA) has applied under section 51(2) of the Roads Act 1993 (as amended) to An Bord Pleanála ('the Board') for approval in relation to a proposed road development consisting of:

The construction of the Ballymun/Finglas to City Centre Core Bus Corridor Scheme, which has an overall length of approximately 10.9 km, and is routed along Ballymun Road from the junction at St. Margaret's Road southwards and along St. Mobhi Road, Botanic Road, Prospect Road, Phibsborough Road, Constitution Hill and Church Street as far as the junction with Arran Quay / Ormond Quay on the River Liffey, and along Finglas Road from the St. Margaret's Road junction to Prospect Road at Hart's Corner, as well as quiet-street cycle routes along Royal Canal Bank in Phibsborough, and through the Markets Area from Constitution Hill to Ormond Quay all in the County of Dublin and the jurisdictions of Fingal County Council and Dublin City Council, comprising inter alia:

- 21.8 km (two-way) of bus priority infrastructure and traffic management;
- 21.8 km (total both directions) of cycling infrastructure and facilities;
- New pedestrian/cyclist bridges over 2 railway lines and the Royal Canal in Phibsborough;
- A new pedestrian/cyclist bridge under North Circular Road in Phibsborough;
- Provision of new/refurbished pedestrian facilities and footpaths along the scheme and associated ancillary works;
- Provision of 34 junction upgrades and associated ancillary works;
- Provision of 78 new/refurbished raised table side entry facilities;
- Reconfiguration of existing bus stops resulting in 4 new stops and 65 number new bus stop facilities;
- Public Realm works including landscaping, planting, street furniture, street lighting, retaining walls, boundary walls and sustainable urban drainage (SUDs) measures;
- Roads associated earthworks including excavation of unacceptable material, importation of material, temporary storage of materials;
- Provision of road pavement, signing, lining and ancillary works;
- Provision of gates, fencing and boundary treatment works;
- Provision of new and diverted drainage infrastructure;
- Diversion of utilities and services including associated ancillary works; and
- Construction of accommodation works including boundary treatment and ancillary grading and landscaping works; together with all ancillary and consequential works associated therewith.

The location of the proposed road development is illustrated in the accompanying map. The NTA has submitted to the Board the Environmental Impact Assessment Report prepared in accordance with Section 50 of the Roads Act 1993 (as amended) and Directive 2011/92/EU of the European Parliament and of the Council of 13 December 2011 on the assessment of the effects of certain public and private projects on the environment as amended by Directive 2014/52/EU of the European Parliament and of the Council of 16 April 2014 in respect of the proposed road development.

A Natura Impact Statement has also been prepared and has been submitted to the Board in respect of the proposed road development under Part XAB of the Planning and Development Act 2000 (as amended).

A copy of the application documentation, Environmental Impact Assessment Report and the Natura Impact Statement may be inspected at the following locations on working days during the opening hours listed below from **Tuesday 20th September 2022 to Tuesday 15th November 2022.**

National Transport Authority
Dún Scéine
Harcourt Lane
Dublin 2, D02 WT20

Opening Hours
Monday to Friday 9:15 to 16:00

An Bord Pleanála
64 Marlborough Street
Dublin 1, D01 V902

Opening Hours
Monday to Friday 9:15 to 17:30

A copy of Environmental Impact Assessment Report (EIAR) (or part(s) thereof) and/ or the Natura Impact Statement (NIS) may be purchased from the National Transport Authority on payment of the following fees:

EIAR Volume 1	Non-Technical Summary	€15
EIAR Volume 2	Main Text	€150
EIAR Volume 3	EIAR Figures	€200
EIAR Volume 4	EIAR Appendices	€150
NIS	Natura Impact Statement	€90

from **Tuesday 20th September 2022 to Tuesday 15th November 2022.**

Such purchase requests may be sent to **National Transport Authority, Dún Scéine, Harcourt Lane, Dublin 2, D02 WT20** or info@busconnects.ie or by calling **1800 303 653**.

A copy of the application documentation, EIAR and NIS may be inspected and downloaded free of charge at the National Transport Authority website for the Ballymun/Finglas to City Centre Core Bus Corridor Scheme at:

www.ballymunfinglasscheme.ie

The Board may, in relation to an application for approval under section 51 of the Roads Act 1993 (as amended), by order, approve the proposed road development with or without modifications or it may refuse such development or any part thereof.

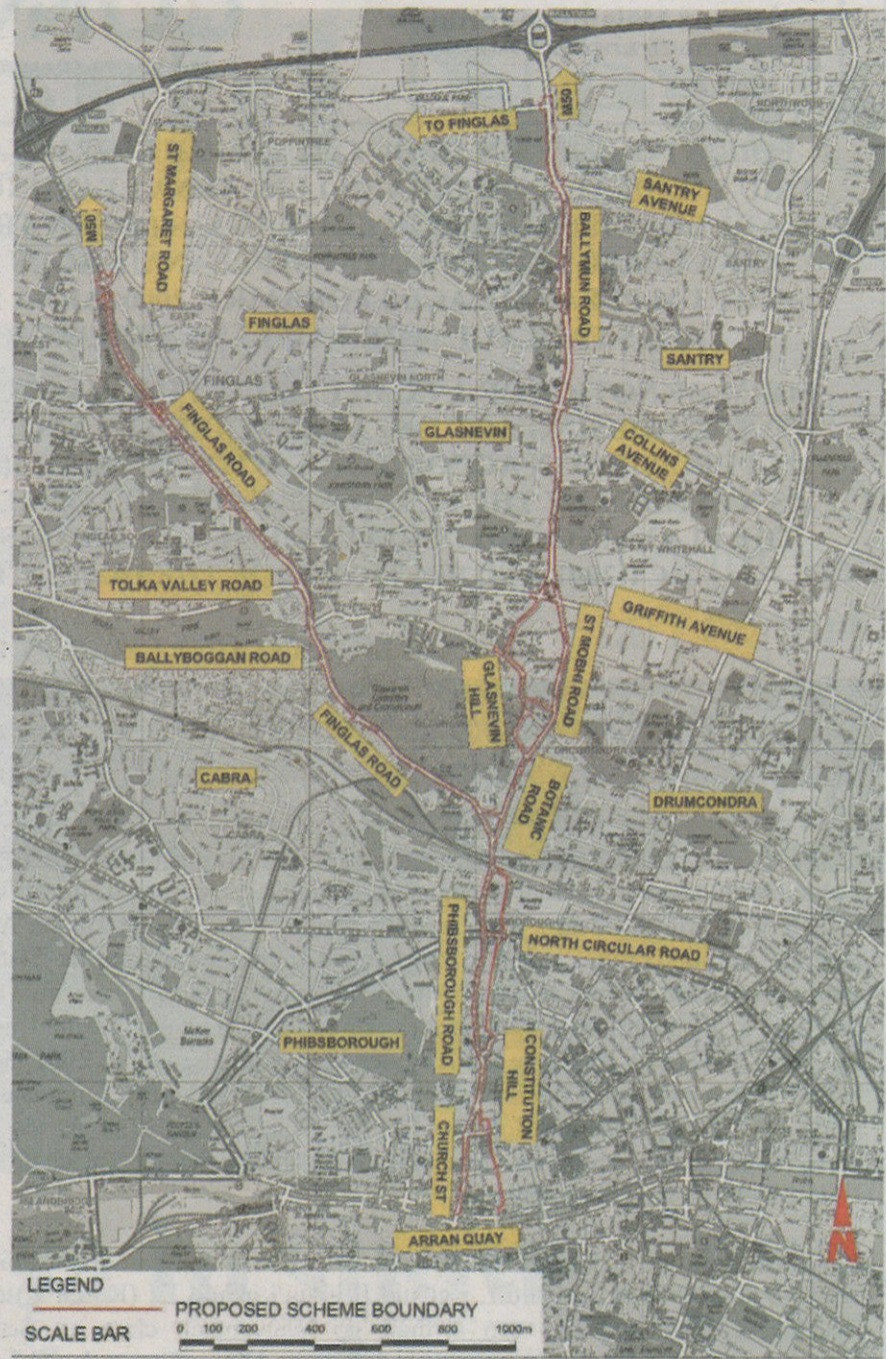
Submissions/observations may be made in writing to the Board at **An Bord Pleanála (Strategic Infrastructure Division), 64 Marlborough Street, Dublin 1, D01 V902** in relation to:

- the likely effects on the environment of the proposed road development, if carried out;
- the implications of the proposed road development, if carried out, for proper planning and sustainable development in the area in which it is proposed to situate the proposed road development; and
- the likely significant effects of the proposed road development on a European site between **Tuesday 20th September 2022 to Tuesday 15th November 2022.**

Any submissions/observations must be accompanied by a fee of €50 and must be received by the Board not later than **5.30 p.m. on Tuesday 15th November 2022.** This fee will not apply to certain prescribed bodies including those specified in section 51(3)(b) of the Roads Act 1993 (as amended) or to landowners and others with a legal interest in land who are objecting to compulsory acquisition of land in which they have such an interest in a compulsory acquisition case.

Submissions/observations can also be made on the An Bord Pleanála website at the following address:
<https://online.pleanala.ie/en-ie/sid/observation>.

Any enquiries relating to the application process should be directed to the Strategic Infrastructure Development Section of An Bord Pleanála (Tel. 01-8588100).



A person may question the validity of any decision by the Board on a proposed road development by way of an application for judicial review under the Rules of the Superior Courts (and in particular Order 84 of the Rules of the Superior Courts contained in S.I. No. 15 of 1986 as amended) and in accordance with sections 50, 50A and 50B of the Planning and Development Act 2000 (as amended).

Practical information on the review mechanism can be accessed under the heading: "Legal Notices - Judicial Review Notice" on An Bord Pleanála website www.pleanala.ie. This information is also available on the Citizens Information Service website www.citizensinformation.ie

Dated this day 15th of September 2022.

Aidan Gallagher
Aidan Gallagher
Head of BusConnects Dublin Infrastructure



Rialtas
na hÉireann
Government
of Ireland

Tionscadal Éireann
Project Ireland
2040

FOIRM FÓGRA FAOI ORDÚ CEANNAIGH ÉIGEANTAIGH FAOI ALT 76 D'ACHT NA dTITHE, 1966, AGUS FAOIN TRÍÚ SCEIDEAL A GHABHANN LEIS, ARNA LEATHNÚ LE hALT 10 DEN ACHT RIALTAIS ÁITIÚIL (UIMH. 2), 1960, ATÁ LE FOILSIÚ DE RÉIR AIRTEAGAL 4(a) DEN TRÍÚ SCEIDEAL A GHABHANN LE hACHT NA dTITHE, 1966, ARNA LEASÚ LEIS AN ACHT UM PLEANÁIL AGUS FORBAIRT, 2000 (ARNA LEASÚ), AGUS FAOI ALT 213 DEN ACHT UM PLEANÁIL AGUS FORBAIRT, 2000 (ARNA LEASÚ), FAOI ALT 184 DEN ACHT RIALTAIS ÁITIÚIL, 2001, AGUS FAOI ALT 44 DEN ACHT UM ÚDARÁS IOMPAIR BHAILE ÁTHA CLIATH 2008 (ARNA LEASÚ).

FORM OF NOTICE OF A COMPULSORY PURCHASE ORDER UNDER SECTION 76 OF AND THE THIRD SCHEDULE TO THE HOUSING ACT 1966 AS EXTENDED BY SECTION 10 OF THE LOCAL GOVERNMENT (NO. 2) ACT 1960 TO BE PUBLISHED IN ACCORDANCE WITH ARTICLE 4(a) OF THE THIRD SCHEDULE TO THE HOUSING ACT, 1966, AS AMENDED BY THE PLANNING AND DEVELOPMENT ACT 2000 (AS AMENDED), AND UNDER SECTION 213 OF THE PLANNING AND DEVELOPMENT ACT, 2000 (AS AMENDED), SECTION 184 OF THE LOCAL GOVERNMENT ACT 2001 AND SECTION 44 OF THE DUBLIN TRANSPORT AUTHORITY ACT 2008 (AS AMENDED).

FÁIL ÉIGEANTACH TALÚN / COMPULSORY ACQUISITION OF LAND

**"ORDÚ CEANNAIGH ÉIGEANTAIGH NA
SCÉIME CROÍCHONAIR BUS
Ó BHAILE MUNNA / FIONNGHLAS GO LÁR NA CATHRACH,
2022"**

**"BALLYMUN / FINGLAS TO CITY CENTRE
CORE BUS CORRIDOR SCHEME
COMPULSORY PURCHASE ORDER 2022"**

I bhfeidhmiú na gcumhachtaí a thugtar dó le halt 76 d'Acht na dTithe, 1966, agus leis an Tríú Sceideal a ghabhann leis, arna leathnú le halt 10 den Acht Rialtais Áitiúil (Uimh. 2), 1960, arna ionadú le halt 86 d'Acht na dTithe, 1966, arna leasú le halt 6 d'Acht na mBóithre, 1993, agus leis an Dara Sceideal a ghabhann leis, agus arna leasú leis an Acht um Pleanáil agus Forbairt, 2000 (arna leasú), le halt 184 den Acht Rialtais Áitiúil, 2001, agus le halt 44 den Acht um Údarás Iompair Bhaile Átha Cliath 2008 (arna leasú), rinne an tÚdarás Náisiúnta Iompair (dá ngairtear an "tÚdarás" anseo ina dhiaidh seo) ordú a bhfuil an teideal sin thuas air agus atá le tíolacadh don Bhord Pleanála lena dheimhniú.

The National Transport Authority (hereinafter referred to as the "NTA") in exercise of the powers conferred upon them by Section 76 of the Housing Act, 1966, and the Third Schedule thereto, as extended by Section 10 of the Local Government (No. 2) Act, 1960 as substituted by Section 86 of the Housing Act, 1966 as amended by Section 6 and the Second Schedule to the Roads Act, 1993 and as amended by the Planning and Development Act, 2000 (as amended), Section 184 of the Local Government Act 2001 and Section 44 of the Dublin Transport Authority Act 2008 (as amended), have made an order entitled as above which is about to be submitted to An Bord Pleanála for confirmation.

Má dheimhnítear é, údarófar leis an ordú don Údarás an talamh agus/nó na cearta a thuairiscítear i gCuid I, i gCuid II agus i gCuid IV (Roinn A) den Sceideal a ghabhann leis seo a fháil go héigeantach chun an Scéim Croíchonair Bus ó Bhaile Munna / Fionnghlas go Lár na Cathrach a thógáil chun an t-iompar poiblí a éascú, mar aon leis na hoibreacha coimhdeacha agus iarmhartacha uile a bhaineann leo sin. Tá an scéim Croíchonair Bus ó Bhaile Munna / Fionnghlas go Lár na Cathrach thart ar 10.9 km ar fad ar an iomlán, agus tá sí ródaíthe feadh Bhóthar Bhaile Munna ón acomhal ag Góthar San Maighréad ó dheas agus feadh Bhóthar Mobhí, Bhóthar Gharraithe na Lus, Bhóthar na Radharc, Bhóthar Bhaile Phib, Chnoc an Bhunreachta agus Shráid an Teampaill chomh fada leis an acomhal le Cé Áránn/Cé Urumhan ar an Life, agus feadh Bhóthar Fhionnghlaise ó acomhal Bhóthar San Maighréad le Bóthar na Radharc ag Coirnéal Uí Airt, chomh maith leis na rotharbhealaí sráide ciúine feadh Bhruach na Canálach Ríoga i mBaile Phib, agus trí Cheantar na Margái ó Chnoc an Bhunreachta go Cé Urumhan, a bhfuil gach ceann díobh lonnaithe i gContae Bhaile Átha Cliath.

If confirmed, the order will authorise the NTA to acquire compulsorily the land and/or rights described in Part I, Part II and Part IV (Section A) of the Schedule hereto for the purposes of construction of the Ballymun / Finglas to City Centre Core Bus Corridor Scheme for the purposes of facilitating public transport, and together with all ancillary and consequential works associated therewith. The Ballymun / Finglas to City Centre Core Bus Corridors of the CBC Infrastructure Works measures approximately 10.9 km from end to end and is routed along Ballymun Road from the junction at St. Margaret's Road southwards and along St. Mobhi Road, Botanic Road, Prospect Road, Phibsborough Road, Constitution Hill and Church Street as far as the junction with Arran Quay / Ormond Quay on the River Liffey, and along Finglas Road from the St. Margaret's Road junction to Prospect Road at Hart's Corner, as well as quiet-street cycle routes along Royal Canal Bank in Phibsborough, and through the Markets Area from Constitution Hill to Ormond Quay all in the County of Dublin.

Tabharfar fógra aonair i scríbhinn d'úinéirí, léasaithe agus áititheoirí na talún agus/nó na gcearta a thuairiscítear i gCuid I, i gCuid II agus i gCuid IV den Sceideal.

Owners, lessees and occupiers of the land and/or rights described in Part I, Part II and Part IV of the Schedule will receive individual written notice.

Údarófar don Údarás leis an ordú na cearta slí poiblí a thuairiscítear i gCuid III (Roinn A) den Sceideal a ghabhann leis seo a mhúchadh trí ordú arna dhéanamh aige tar éis dó an talamh a fháil, i gcás go mbeidh na cearta slí poiblí thar an talamh arna fháil amhlaidh nó thar aon chuid den talamh sin, nó thar talamh atá tadhlaigh leis an talamh sin arna fháil amhlaidh nó le haon chuid den talamh sin nó a bhaineann leis an gcéanna.

The order will authorise the NTA to extinguish the public rights described in Part III (Section A) of the Schedule hereto, by order made by it after it has acquired the land, where the said public rights are over the land so acquired or any part thereof, or over land adjacent to or associated with the land so acquired or any part thereof.

Údarófar don Údarás leis an ordú na cearta slí poiblí a thuairiscítear i gCuid III (Roinn B) den Sceideal a shrianadh, nó cur isteach orthu ar shlí eile.

The order will authorise the NTA to restrict or otherwise interfere with the public rights described in Part III (Section B) of the Schedule.

Údarófar don Údarás leis an ordú na cearta príobháideacha a thuairiscítear i gCuid IV (Roinn B) den Sceideal a shrianadh, nó cur isteach orthu ar shlí eile.

The order will authorise the NTA to restrict or otherwise interfere with the private rights described in Part IV (Section B) of the Schedule.

Údarófar don Údarás leis an ordú na cearta príobháideacha a thuairiscítear i gCuid IV (Roinn C) den Sceideal a shrianadh, nó cur isteach orthu ar shlí eile, go sealadach.

The order will authorise the NTA to temporarily restrict or otherwise interfere with the private rights described in Part IV (Section C) of the Schedule.

Ba cheart agóid i gcoinne an ordaithe a dhéanamh i scríbhinn chuig **An Bord Pleanála (An Rannóg um Fhorbairt Bonneagair Straitéisigh), 64 Sráid Maoilbhríde, Baile Átha Cliath 1, D01 V902**, chun go sroichfidh sí an Bord sin roimh 5.30pm ar Dé Máirt an 15 Samhain 2022.

Any objection to the order should be made in writing to **An Bord Pleanála (Strategic Infrastructure Division), 64 Marlborough Street, Dublin 1, D01 V902**, so as to reach the said Board before 5.30pm on Tuesday 15th of November 2022.

Ní fhéadfaidh an Bord:-

The Board cannot confirm:-

- ordú ceannaigh éigeantaigh i ndáil leis an talamh a dheimhniú más rud é go ndéanann úinéir, léasaí nó áititheoir na talún agóid i ndáil leis an bhfáil is agóid nach dtarraingítear siar;
- ordú lena n-údaraitear ceart slí poiblí a mhúchadh nó a shrianadh, nó cur isteach air ar shlí eile, a dheimhniú más ann d'agóid i gcoinne an ceart slí poiblí a mhúchadh nó a shrianadh, nó i gcoinne cur isteach air, is agóid nach dtarraingítear siar;
- ordú lena n-údaraitear ceart príobháideach a fháil nó a shrianadh, nó cur isteach air, a dheimhniú más ann d'agóid ó úinéir, léasaí nó áititheoir an chirt phríobháidigh i gcoinne an ceart príobháideach a fháil nó a shrianadh, nó i gcoinne cur isteach air, is agóid nach dtarraingítear siar, go dtí go mbeidh an agóid/na hagóidí breithnithe aige.

- a compulsory purchase order in respect of the land if an objection is made in respect of the acquisition by an owner, lessee or occupier of the land, and not withdrawn;
- an order which authorises the extinguishment, restriction or interference with a public right of way if there is an objection to the extinguishment, restriction or interference with a public right of way which is not withdrawn;
- an order which authorises the acquisition, restriction or interference with a private right if there is an objection to the acquisition, restriction or interference with the private right by an owner, lessee or occupier of the private right which is not withdrawn,

until it has considered the objection(s).

Tá lánrogha ag an mBord Pleanála faoi alt 218 den Acht um Pleanáil agus Forbairt, 2000 (arna leasú), chun éisteacht ó bhéal a sheoladh.

An Bord Pleanála has an absolute discretion under Section 218 of the Planning and Development Act 2000 (as amended) to hold an oral hearing.

Roimh dó a chinneadh a dhéanamh i dtaobh an tOrdú Ceannaigh Éigeantaigh a dheimhniú nó gan é a dheimhniú, ní foláir don Bhord breithniú a dhéanamh ar aon agóid a dhéantar agus nach dtarraingítear siar, ar aon aighneachtaí nó tuairimí breise a dhéantar de bhun iarraidh ón mBord faoi alt 217A den Acht um Pleanáil agus Forbairt, 2000 (arna leasú), agus ar aon tuarascáil ón duine a sheol an éisteacht ó bhéal, i gcás go seolfar éisteacht ó bhéal den sórt sin.

Before making its decision on an application to confirm the Compulsory Purchase Order, the Board must consider any objection made and not withdrawn, any additional submissions or observations made pursuant to a request by the Board under Section 217A of the Planning and Development Act 2000 (as amended) and any report of the person who held the oral hearing, if such an oral hearing takes place.

Más cuí leis, féadfaidh an Bord an fháil éigeantach nó aon chuid di a dheimhniú, fara nó d'éagmais coinníollacha nó modhnuithe, nó an fháil éigeantach nó aon chuid di a neamhniú.

The Board, if it thinks fit, may confirm the compulsory acquisition or any part thereof, with or without conditions or modifications, or to annul the compulsory acquisition or any part thereof.

Maidir le Tuarascáil ar Mheasúnacht Tionchair Timpeallachta, agus Ráiteas Tionchair Natura, ar tugadh fógra poiblí leithleach ina thaobh, ullmhaíodh iad i ndáil leis an bhforbairt a bheartaítear a dhéanamh ar an talamh. Fianaise (i) maidir leis na héifeachtaí is dóigh a bheidh ag an bhforbairt bheartaithe ar an geomhshaoil, (ii) maidir le himpleacht na forbartha beartaithe do phleanáil chuí agus forbairt inchothaithe sa limistéar ina mbeartaítear an fhorbairt bheartaithe a shuíomh, agus (iii) maidir leis na héifeachtaí suntasacha is dóigh a bheidh ag an bhforbairt bheartaithe ar Láithreáin Eorpacha, féadfar í a éisteacht ag aon éisteacht ó bhéal a d'fhéadfaí a sheoladh.

An Environmental Impact Assessment Report, and a Natura Impact Statement, for which separate public notice has been given, have been prepared in respect of the development which it is proposed to carry out on the land. Evidence in relation to (i) the likely effects on the environment of the proposed development, (ii) the implication of the proposed development for proper planning and sustainable development in the area in which it is proposed to situate the proposed development and (iii) the likely significant effects of the proposed development on European Sites may be heard at any oral hearing, that may be held.

Féadfar cóip den ordú agus de na léarscáileanna dá dtagraítear ann a fheiceáil ag na suíomhanna seo a leanas ar laethanta oibre le linn na n-uaireanta oscailte atá liostaithe thíos ó Dé Máirt an 20 Meán Fómhair 2022 go dtí Dé Máirt an 15 Samhain 2022 ag:

A copy of the order and of the maps referred to in it may be seen at the following locations on working days during the opening hours listed below from Tuesday 20th September 2022 to Tuesday 15th November 2022. at:

An tÚdarás Náisiúnta Iompair
Dún Scéine
Lána Fhearchair
Baile Átha Cliath 2
D02 WT20

An Bord Pleanála,
64 Sráid Maoilbhríde,
Baile Átha Cliath 1,
D01 V902

Uaireanta oscailte
Luan go hAoine 9:15 go 17:30

National Transport Authority
Dún Scéine
Harcourt Lane
Dublin 2
D02 WT20

Opening Hours
Monday to Friday
9:15 to 16:00

An Bord Pleanála,
64 Marlborough Street,
Dublin 1,
D01 V902

Opening Hours
Monday to Friday
9:15 to 17:30

Tá cóip den ordú agus de na léarscáileanna dá dtagraítear ann ar fáil freisin ar an suíomh Gréasáin de chuid an Údarás Náisiúnta Iompair don Scéim Croíchonair Bus ó Bhaile Munna / Fionnghlas go Lár na Cathrach ag: www.ballymunfinglasscheme.ie

Arna dhátú an 15ú lá seo de Meáin Fómhair 2022.

Aidan Gallagher

Ceann Bhoneagar BusConnects Bhaile Átha Cliath
An tÚdarás Náisiúnta Iompair

A copy of the order and of the maps referred to in it are also available on the National Transport Authority website for the Ballymun / Finglas to City Centre Core Bus Corridor Scheme at: www.ballymunfinglasscheme.ie

Dated this day 15th of September 2022.

Aidan Gallagher

Head of Bus Connects Dublin Infrastructure
National Transport Authority

SCEIDEAL / SCHEDULE

CUID I / PART I

Tailte atá á bhFáil go Buan / Lands Being Permanently Acquired

Talamh seachas talamh arb é atá ann teach nó tithe atá neamhoiriúnach chun daoine cónaí ann nó iontu agus nach féidir ar chostas réasúnach é nó iad a dhéanamh oiriúnach chun daoine cónaí ann nó iontu / Land other than land consisting of a house or houses unfit for human habitation and not capable of being rendered fit for human habitation at reasonable expense

Chun mionsonraí a fháil faoi Úinéirí nó Úinéirí Ainme, faoi Léasaithe nó Léasaithe Ainme nó faoi Áititheoirí, féach Ordú Ceannaigh Éigeantaigh na Scéime Croíchonair Bus ó Bhaile Munna / Fionnghlas go Lár na Cathrach, 2022, ag www.ballymunfinglasscheme.ie / For details of the Owners or Reputed Owners/Lesseees or Reputed Lesseees/Occupiers please see the Ballymun / Finglas to City Centre Core Bus Corridor Scheme Compulsory Purchase Order 2022 at www.ballymunfinglasscheme.ie.

Uimhir ar an léarscáil a taisceadh ag an Údarás Number on map deposited at NTA	Méid, tuairisc agus suíomh na talún Quantity, description and situation of land	Uimhir ar an léarscáil a taisceadh ag an Údarás Number on map deposited at NTA	Méid, tuairisc agus suíomh na talún Quantity, description and situation of land
1001(01).li	Achar (Area) (Ha): 0.00603 Achar (Area) (m2): 60.3 Tuairisc (Description): Pobal (Community) Contae (County): Baile Átha Cliath (Dublin) Seoladh (Address): Breac idir Bóthar Bhaile Cora agus Bóthar Bhaile Munna, Baile Átha Cliath 11 (Plot between Balcurris Road and Ballymun Road, Dublin 11)	1001(05).li	Achar (Area) (Ha): 0.06803 Achar (Area) (m2): 680.3 Tuairisc (Description): Pobal (Community) Contae (County): Baile Átha Cliath (Dublin) Seoladh (Address): Breac ag aomhal de Bhaile Munna agus Ascaill Sheantraibh, Baile Átha Cliath 11 (Plot at Junction of Ballymun Road and Santry Avenue, Dublin 11)
1001(03).lh	Achar (Area) (Ha): 0.01338 Achar (Area) (m2): 133.8 Tuairisc (Description): Criosaithe (Zoned) Contae (County): Baile Átha Cliath (Dublin) Seoladh (Address): Breac ag an cúine idir Lána Bhaile Bhúiséir agus Bóthar Bhaile Munna, Baile Átha Cliath 11 (Plot at corner of Balbutcher Lane and Ballymun Road, Dublin 11)	1001(06).li	Achar (Area) (Ha): 0.00617 Achar (Area) (m2): 61.7 Tuairisc (Description): Pobal (Community) Contae (County): Baile Átha Cliath (Dublin) Seoladh (Address): Ciumhais fhéir in aice le Plásóg Choláiste Ailbhe, Bóthar Bhaile Munna, Baile Átha Cliath 9 (Grass verge adjacent to Albert College Lawn, Ballymun Road, Dublin 9)

**SCEIDEAL / SCHEDULE
CUID I / PART I**

Tailte atá á bhFáil go Buan / Lands Being Permanently Acquired

Talamh seachas talamh arb é atá ann teach nó tithe atá neamhoiriúnach chun daoine cónaí ann nó iontu agus nach féidir ar chostas réasúnach é nó iad a dhéanamh oiriúnach chun daoine cónaí ann nó iontu / Land other than land consisting of a house or houses unfit for human habitation and not capable of being rendered fit for human habitation at reasonable expense

Chun mionsonraí a fháil faoi Úinéirí nó Úinéirí Ainme, faoi Léasaithe nó Léasaithe Ainme nó faoi Áititheoirí, féach Ordú Ceannaigh Éigeantaigh na Scéime Croíchonair Bus ó Bhaile Munna / Fionnghlas go Lár na Cathrach, 2022, ag www.ballymunfinglasscheme.ie / For details of the Owners or Reputed Owners/Lesseees or Reputed Lesseees/Occupiers please see the Ballymun / Finglas to City Centre Core Bus Corridor Scheme Compulsory Purchase Order 2022 at www.ballymunfinglasscheme.ie.

Uimhir ar an léarscáil a taisceadh ag an Údarás Number on map deposited at NTA	Méid, tuairisc agus suíomh na talún Quantity, description and situation of land	Uimhir ar an léarscáil a taisceadh ag an Údarás Number on map deposited at NTA	Méid, tuairisc agus suíomh na talún Quantity, description and situation of land
1001(08).1i	Achar (Area) (Ha): 0.00608 Achar (Area) (m2): 60.8 Tuairisc (Description): Pobal (Community) Baile Átha Cliath (Dublin) Contae (County): Ciumhais fhéir in aice le Garrán Choláiste Ailbhe, Seoladh (Address): Bóthar Bhaile Munna, Baile Átha Cliath 9 (Grass verge adjacent to Albert College Grove, Ballymun Road, Dublin 9)	1002(2).1i	Achar (Area) (Ha): 0.00121 Achar (Area) (m2): 12.1 Tuairisc (Description): Pobal (Community) Baile Átha Cliath (Dublin) Contae (County): Ciumhais fhéir os comhair Scoil an tSeachtar Laoch, Seoladh (Address): Bóthar Bhaile Munna, Baile Átha Cliath 11 (Grass verge to front of Scoil an tSeachtar Laoch, Ballymun Road, Dublin 11)
1001(10).1i	Achar (Area) (Ha): 0.12371 Achar (Area) (m2): 1237.1 Tuairisc (Description): Pobal (Community) Baile Átha Cliath (Dublin) Contae (County): Spás glas ag Céide Mobhí, Glas Naíon, Baile Átha Seoladh (Address): Cliath 9 (Green space at St. Mobhí Drive, Glasnevin, Dublin 9)	1003(1).1i	Achar (Area) (Ha): 0.00554 Achar (Area) (m2): 55.4 Tuairisc (Description): Pobal (Community) Baile Átha Cliath (Dublin) Contae (County): Breac os comhair Scoil Mhuire na mBuanna, Bóthar Seoladh (Address): Bhaile Munna, Baile Átha Cliath 9 (Plot to front of Our Lady of Victories School, Ballymun Road, Dublin 9)
1001(12).1i	Achar (Area) (Ha): 0.02024 Achar (Area) (m2): 202.4 Tuairisc (Description): Pobal (Community) Baile Átha Cliath (Dublin) Contae (County): Páirc Uí Mhaoilise, Bóthar Fhionnghlaise, Seoladh (Address): Fionnghlaise, Baile Átha Cliath 11 (Mellowes Park, Finglas Road, Finglas, Dublin 11)	1004(1).1i	Achar (Area) (Ha): 0.00449 Achar (Area) (m2): 44.9 Tuairisc (Description): Pobal (Community) Baile Átha Cliath (Dublin) Contae (County): Bealach isteach chuig Scoil Chaitríona, Bóthar Seoladh (Address): Mobhí, Baile Átha Cliath 9 (Entrance to Scoil Chaitríona, St. Mobhí Road, Glasnevin, Dublin 9)
1001(14).1i	Achar (Area) (Ha): 0.01116 Achar (Area) (m2): 111.6 Tuairisc (Description): Pobal (Community) Baile Átha Cliath (Dublin) Contae (County): Breac idir Bóthar Thuaidh agus Bóthar Seoladh (Address): Fhionnghlaise, Fionnghlaise, Baile Átha Cliath 11 (Plot between North Road and Finglas Road, Finglas, Dublin 11)	1005(1).1i	Achar (Area) (Ha): 0.03819 Achar (Area) (m2): 381.9 Tuairisc (Description): Pobal (Community) Baile Átha Cliath (Dublin) Contae (County): Páirceanna spóirt ag CLG Na Fianna, Bóthar Seoladh (Address): Mobhí, Baile Átha Cliath 9 (Na Fianna CLG sports pitches, St Mobhí Road, Glasnevin, Dublin 9)
1001(15).1i	Achar (Area) (Ha): 0.13207 Achar (Area) (m2): 1320.7 Tuairisc (Description): Pobal (Community) Baile Átha Cliath (Dublin) Contae (County): Spás glas ag Plásóga Claremont, Bóthar Seoladh (Address): Fhionnghlaise, Baile Átha Cliath 11 (Green space at Claremont Lawns, Finglas Road, Dublin 11)	1006(1).1i	Achar (Area) (Ha): 0.05879 Achar (Area) (m2): 587.9 Tuairisc (Description): Pobal (Community) Baile Átha Cliath (Dublin) Contae (County): Bealach isteach go Scoil Mobhí, Coláiste Seoladh (Address): Breisoideachais Fhionnbhrú agus club peile Feirm an Bhaile, Bóthar Mobhí, Baile Átha Cliath 9 (Entrances to Scoil Mobhí, Whitehall College for Further Education & Home Farm, St Mobhí Road, Glasnevin, Dublin 9)
1002(1).1i	Achar (Area) (Ha): 0.00542 Achar (Area) (m2): 54.2 Tuairisc (Description): Pobal (Community) Baile Átha Cliath (Dublin) Contae (County): Ciumhais fhéir os comhair Scoil an tSeachtar Laoch, Seoladh (Address): Bóthar Bhaile Munna, Baile Átha Cliath 11 (Grass verge to front of Scoil an tSeachtar Laoch, Ballymun Road, Dublin 11)	1007(1).1h	Achar (Area) (Ha): 0.00942 Achar (Area) (m2): 94.2 Tuairisc (Description): Criosaithe (Zoned) Baile Átha Cliath (Dublin) Contae (County): Plásog Tobar na Lochlannach, Bóthar Gharraithe na Seoladh (Address): Lus, Glas Naíon, Baile Átha Cliath 9 (Daneswell Place Residential Development Site, Botanic Road, Glasnevin, Dublin 9)

**SCEIDEAL / SCHEDULE
CUID I / PART I**

Tailte atá á bhFáil go Buan / Lands Being Permanently Acquired

Talamh seachas talamh arb é atá ann teach nó tithe atá neamhoiriúnach chun daoine cónaí ann nó iontu agus nach féidir ar chostas réasúnach é nó iad a dhéanamh oiriúnach chun daoine cónaí ann nó iontu / Land other than land consisting of a house or houses unfit for human habitation and not capable of being rendered fit for human habitation at reasonable expense

Chun mionsonraí a fháil faoi Úinéirí nó Úinéirí Ainme, faoi Léasaithe nó Léasaithe Ainme nó faoi Áititheoirí, féach Ordú Ceannaigh Éigeantaigh na Scéime Croíchonair Bus ó Bhaile Munna / Fionnghlas go Lár na Cathrach, 2022, ag www.ballymunfinglassscheme.ie / For details of the Owners or Reputed Owners/Lesseees or Reputed Lesseees/Occupiers please see the Ballymun / Finglas to City Centre Core Bus Corridor Scheme Compulsory Purchase Order 2022 at

www.ballymunfinglassscheme.ie

Uimhir ar an léarscáil a taisceadh ag an Údarás Number on map deposited at NTA	Méid, tuairisc agus suíomh na talún Quantity, description and situation of land	Uimhir ar an léarscáil a taisceadh ag an Údarás Number on map deposited at NTA	Méid, tuairisc agus suíomh na talún Quantity, description and situation of land
1008(1).1i	Achar (Area) (Ha): 0.02434 Achar (Area) (m2): 243.4 Tuairisc (Description): Pobal (Community) Baile Átha Cliath (Dublin) Contae (County): Ciumhais fhéir ag Bruach na Canála Ríoga, Baile Phib, Baile Átha Cliath 7 (Grass verge at Royal Canal Bank, Phibsborough, Dublin 7)	1012(1).1z	Achar (Area) (Ha): 0.01304 Achar (Area) (m2): 130.4 Tuairisc (Description): Aerdroichead (Air Bridge) Baile Átha Cliath (Dublin) Contae (County): Droichead Iarnróid OBD222, Bóthar na Radharc, Baile Átha Cliath 9 (Railway Bridge OBD222 & Embankment, Prospect Road, Dublin 9)
1008(2).1i	Achar (Area) (Ha): 0.00989 Achar (Area) (m2): 98.9 Tuairisc (Description): Pobal (Community) Baile Átha Cliath (Dublin) Contae (County): Ciumhais fhéir ag Bruach na Canála Ríoga, Baile Phib, Baile Átha Cliath 7 (Grass verge at Royal Canal Bank, Phibsborough, Dublin 7)		Aerspás ó airde 23.62m os cionn Thagra Ordanáis Chionn Mhálanna agus os a chionn a fháil mar éadail ar bhonn ruilse. Léirítear é mar limistéar haitseáilte ar an léarscáil taiscthe. (Freehold acquisition of airspace from a level of 23.62m above Ordnance Datum Malin Head. Shown as hatched area on deposit map).
1009(1).1e	Achar (Area) (Ha): 0.00633 Achar (Area) (m2): 63.3 Tuairisc (Description): Tuirlingtí Priobháideacha (Private Landings) Baile Átha Cliath (Dublin) Contae (County): Cosán taobh amuigh 21/22 Bóthar na Radharc, Baile Átha Cliath 9 (Pavement outside 21/22 Prospect Road, Dublin 9)	1013(1).1i	Achar (Area) (Ha): 0.05137 Achar (Area) (m2): 513.7 Tuairisc (Description): Pobal (Community) Baile Átha Cliath (Dublin) Contae (County): An Canál Ríoga, Bóthar Bhaile Phib, Baile Phib Seoladh (Address): Baile Átha Cliath 7 (Royal Canal Property & Phibsborough Road Bridge, Phibsborough, Dublin 7)
1010(1).1e	Achar (Area) (Ha): 0.01127 Achar (Area) (m2): 112.7 Tuairisc (Description): Tuirlingtí Priobháideacha (Private Landings) Baile Átha Cliath (Dublin) Contae (County): Teach Tábhairne Bernard Shaw, Bóthar na Radharc, Baile Átha Cliath 9 (The Bernard Shaw Public House, Prospect Road, Dublin 9)	1013(2).1i	Achar (Area) (Ha): 0.02984 Achar (Area) (m2): 298.4 Tuairisc (Description): Pobal (Community) Baile Átha Cliath (Dublin) Contae (County): An Canál Ríoga, Bóthar Bhaile Phib, Baile Phib Seoladh (Address): Baile Átha Cliath 7 (Royal Canal Property & Phibsborough Road Bridge, Phibsborough, Dublin 7)
1011(1).1z	Achar (Area) (Ha): 0.01165 Achar (Area) (m2): 116.5 Tuairisc (Description): Aerdroichead (Air Bridge) Baile Átha Cliath (Dublin) Contae (County): Droichead Iarnróid OBO11, Bóthar na Radharc, Baile Átha Cliath 9 (Railway Bridge OBO11, Prospect Road, Dublin 9) Aerspás ó airde 23.3m os cionn Thagra Ordanáis Chionn Mhálanna agus os a chionn a fháil mar éadail ar bhonn ruilse. Léirítear é mar limistéar haitseáilte ar an léarscáil taiscthe. (Freehold acquisition of airspace from a level of 23.3m above Ordnance Datum Malin Head. Shown as hatched area on deposit map).	1013(3).1z	Achar (Area) (Ha): 0.00638 Achar (Area) (m2): 63.8 Tuairisc (Description): Aerdroichead (Air Bridge) Baile Átha Cliath (Dublin) Contae (County): Droichead An Chanál Ríoga, Bóthar Bhaile Phib, Baile Phib Baile Átha Cliath 7 (Royal Canal Property & Phibsborough Road Bridge, Phibsborough, Dublin 7) Aerspás ó airde 24.84m os cionn Thagra Ordanáis Chionn Mhálanna agus os a chionn a fháil mar éadail ar bhonn ruilse. Léirítear é mar limistéar haitseáilte ar an léarscáil taiscthe. (Freehold acquisition of airspace from a level of 24.84m above Ordnance Datum Malin Head. Shown as hatched area on deposit map).
		1014(1).1h	Achar (Area) (Ha): 0.01000 Achar (Area) (m2): 100.0 Tuairisc (Description): Criosaithe (Zoned) Baile Átha Cliath (Dublin) Contae (County): Ionad Ghnó na Lus, Bóthar Gharraithe na Lus, Baile Átha Cliath 9 (Botanic Business Centre, Botanic Road, Glasnevin, Dublin 9)

SCEIDEAL / SCHEDULE

CUID I / PART I

Tailte atá á bhFáil go Buan / Lands Being Permanently Acquired

Talamh seachas talamh arb é atá ann teach nó tithe atá neamhoiriúnach chun daoine cónaí ann nó iontu agus nach féidir ar chostas réasúnach é nó iad a dhéanamh oiriúnach chun daoine cónaí ann nó iontu / Land other than land consisting of a house or houses unfit for human habitation and not capable of being rendered fit for human habitation at reasonable expense

Chun mionsonraí a fháil faoi Úinéirí nó Úinéirí Ainme, faoi Léasaithe nó Léasaithe Ainme nó faoi Áititheoirí, féach Ordú Ceannaigh Éigeantaigh na Scéime Croichonair Bus ó Bhaile Munna / Fionnghlas go Lár na Cathrach, 2022, ag www.ballymunfinglasscheme.ie / For details of the Owners or Reputed Owners/Lesseees or Reputed Lesseees/Occupiers please see the Ballymun / Finglas to City Centre Core Bus Corridor Scheme Compulsory Purchase Order 2022 at www.ballymunfinglasscheme.ie.

Uimhir ar an léarscáil a taisceadh ag an Údarás Number on map deposited at NTA	Méid, tuairisc agus suíomh na talún Quantity, description and situation of land	Uimhir ar an léarscáil a taisceadh ag an Údarás Number on map deposited at NTA	Méid, tuairisc agus suíomh na talún Quantity, description and situation of land
1015(1).1e	Achar (Area) (Ha): 0.00054 Achar (Area) (m ²): 5.4 Tuairisc (Description): Tuirlingtí Príobháideacha (Private Landings) Baile Átha Cliath (Dublin) Contae (County): Cosán taobh amuigh 163a Bóthar Mobhí, Baile Átha Cliath 9 (Pavement outside 163A St. Mobhí Road, Dublin 9)	1025(1).1h	Achar (Area) (Ha): 0.05988 Achar (Area) (m ²): 598.8 Tuairisc (Description): Críosaithe (Zoned) Baile Átha Cliath (Dublin) Contae (County): Piosa talún triantánach in aice le Iosta na Cloiche Leithne, Bóthar Bhaile Phib, Baile Átha Cliath 7 (Triangular piece of ground adjacent to Broadstone Depot, Phibsborough Road, Dublin 7)
1016(1).1e	Achar (Area) (Ha): 0.00136 Achar (Area) (m ²): 13.6 Tuairisc (Description): Tuirlingtí Príobháideacha (Private Landings) Baile Átha Cliath (Dublin) Contae (County): Cosán taobh amuigh 163 Bóthar Mobhí, Baile Átha Cliath 9 (Pavement outside 163 St. Mobhí Road, Dublin 9)	1028(1).1c	Achar (Area) (Ha): 0.00641 Achar (Area) (m ²): 64.1 Tuairisc (Description): Tráchtáil (Commercial) Baile Átha Cliath (Dublin) Contae (County): Spás glas ag aomhal idir Bóthar na Sláine agus Bóthar Fhionnghlaise, Baile Átha Cliath 11 (Green space at Junction of Slaney Road and Finglas Road, Dublin 11)
1017(1).1e	Achar (Area) (Ha): 0.00149 Achar (Area) (m ²): 14.9 Tuairisc (Description): Tuirlingtí Príobháideacha (Private Landings) Baile Átha Cliath (Dublin) Contae (County): Cosán taobh amuigh 165 Bóthar Mobhí, Baile Átha Cliath 9 (Pavement outside 165 St. Mobhí Road, Dublin 9)	1029(1).1i	Achar (Area) (Ha): 0.04291 Achar (Area) (m ²): 429.1 Tuairisc (Description): Pobal (Community) Baile Átha Cliath (Dublin) Contae (County): Meánscoil Naomh Uinseann, Bóthar Fhionnghlaise, Baile Átha Cliath 11 (Saint Vincent's Secondary School, Finglas Road, Glasnevin, Dublin 11), D11XV05
1018(1).1e	Achar (Area) (Ha): 0.00122 Achar (Area) (m ²): 12.2 Tuairisc (Description): Tuirlingtí Príobháideacha (Private Landings) Baile Átha Cliath (Dublin) Contae (County): Cosán taobh amuigh 167 Bóthar Mobhí, Baile Átha Cliath 9 (Pavement outside 167 St. Mobhí Road, Dublin 9)	1030(1).1d	Achar (Area) (Ha): 0.00111 Achar (Area) (m ²): 11.1 Tuairisc (Description): Garraí Tí (House Garden) Baile Átha Cliath (Dublin) Contae (County): Gortmot, 38 Ardán Bengal, Bóthar Fhionnghlaise, Baile Átha Cliath 11 (Gortmot, 38 Bengal Terrace, Finglas Road, Dublin 11), D11E8H3
1020(1).1i	Achar (Area) (Ha): 0.08038 Achar (Area) (m ²): 803.8 Tuairisc (Description): Pobal (Community) Baile Átha Cliath (Dublin) Contae (County): Páirc Phoiblí Shráid Bhaile Coimín, An Cuarbhóthar Thuaidh, Baile Átha Cliath 7 (Blessington Street Public Park, North Circular Road, Dublin 7)	1031(1).1d	Achar (Area) (Ha): 0.00100 Achar (Area) (m ²): 10.0 Tuairisc (Description): Garraí Tí (House Garden) Baile Átha Cliath (Dublin) Contae (County): 36 Ardán Bengal, Bóthar Fhionnghlaise, Baile Átha Cliath 11 (36 Bengal Terrace, Finglas Road, Dublin 11), D11C9T2
1021(1).1c	Achar (Area) (Ha): 0.03990 Achar (Area) (m ²): 399.0 Tuairisc (Description): Tráchtáil (Commercial) Baile Átha Cliath (Dublin) Contae (County): Ionad Siopadóireachta Bhaile Phib, Bóthar Bhaile Phib, Baile Átha Cliath 7 (Phibsborough Shopping Centre, Phibsborough Road, Dublin 7)	1032(1).1d	Achar (Area) (Ha): 0.00043 Achar (Area) (m ²): 4.3 Tuairisc (Description): Garraí Tí (House Garden) Baile Átha Cliath (Dublin) Contae (County): 34 Ardán Bengal, Bóthar Fhionnghlaise, Baile Átha Cliath 11 (34 Bengal Terrace, Finglas Road, Dublin 11), D11W7W8
1022(1).1i	Achar (Area) (Ha): 0.06170 Achar (Area) (m ²): 617.0 Tuairisc (Description): Pobal (Community) Baile Átha Cliath (Dublin) Contae (County): Leabharlann Bhaile Phib, Bruach na Canála Ríoga, Baile Átha Cliath 7 (Phibsboro Library, Royal Canal Bank, Dublin 7), D07VX54		

SCEIDEAL / SCHEDULE

CUID II / PART II

Tailte atá á bhFáil go Sealadach / Lands Being Temporarily Acquired

Talamh seachas talamh arb é atá ann teach nó títhe atá neamhoiriúnach chun daoine cónaí ann nó iontu agus nach féidir ar chostas réasúnach é nó iad a dhéanamh oiriúnach chun daoine cónaí ann nó iontu / Land other than land consisting of a house or houses unfit for human habitation and not capable of being rendered fit for human habitation at reasonable expense

Chun mionsonraí a fháil faoi Úinéirí nó Úinéirí Ainme, faoi Léasaithe nó Léasaithe Ainme nó faoi Áititheoirí, féach Ordú Ceannaigh Éigeantaigh na Scéime Croíchonair Bus ó Bhaile Munna / Fionnghlas go Lár na Cathrach, 2022, ag www.ballymunfinglasscheme.ie / For details of the Owners or Reputed Owners/Lesseees or Reputed Lesseees/Occupiers please see the Ballymun / Finglas to City Centre Core Bus Corridor Scheme Compulsory Purchase Order 2022 at www.ballymunfinglasscheme.ie.

Uimhir ar an léarscáil a taisceadh ag an Údarás Number on map deposited at NTA	Méid, tuairisc agus suíomh na talún Quantity, description and situation of land	Uimhir ar an léarscáil a taisceadh ag an Údarás Number on map deposited at NTA	Méid, tuairisc agus suíomh na talún Quantity, description and situation of land
1001(02).2i	Achar (Area) (Ha): 0.00847 Achar (Area) (m2): 84.7 Tuairisc (Description): Pobal (Community) Contae (County): Baile Átha Cliath (Dublin) Seoladh (Address): Breac idir Bóthar Bhaile Cora agus Bóthar Bhaile Munna, Baile Átha Cliath 11 (Plot between Balcurris Road and Ballymun Road, Dublin 11)	1001(16).2i	Achar (Area) (Ha): 0.03092 Achar (Area) (m2): 309.2 Tuairisc (Description): Pobal (Community) Contae (County): Baile Átha Cliath (Dublin) Seoladh (Address): Spás glas ag Plásóga Claremont, Bóthar Fhionnghlaise, Baile Átha Cliath 11 (Green space at Claremont Lawns, Finglas Road, Dublin 11)
1001(04).2h	Achar (Area) (Ha): 0.01185 Achar (Area) (m2): 118.5 Tuairisc (Description): Criosaithe (Zoned) Contae (County): Baile Átha Cliath (Dublin) Seoladh (Address): Breac ag an cúine idir Lána Bhaile Bhúiséir agus Bóthar Bhaile Munna, Baile Átha Cliath 11 (Plot at corner of Balbutcher Lane and Ballymun Road, Dublin 11)	1001(17).2i	Achar (Area) (Ha): 0.19384 Achar (Area) (m2): 1938.4 Tuairisc (Description): Pobal (Community) Contae (County): Baile Átha Cliath (Dublin) Seoladh (Address): Spás glas ag Plásóga Claremont, Bóthar Fhionnghlaise, Baile Átha Cliath 11 (Green space at Claremont Lawns, Finglas Road, Dublin 11)
1001(07).2i	Achar (Area) (Ha): 0.00734 Achar (Area) (m2): 73.4 Tuairisc (Description): Pobal (Community) Contae (County): Baile Átha Cliath (Dublin) Seoladh (Address): Ciumhais fhéir in aice le Plásóg Choláiste Ailbhe, Bóthar Bhaile Munna, Baile Átha Cliath 9 (Grass verge adjacent to Albert College Lawn, Ballymun Road, Dublin 9)	1002(3).2i	Achar (Area) (Ha): 0.00728 Achar (Area) (m2): 72.8 Tuairisc (Description): Pobal (Community) Contae (County): Baile Átha Cliath (Dublin) Seoladh (Address): Ciumhais fhéir os comhair Scoil an tSeachtar Laoch, Bóthar Bhaile Munna, Baile Átha Cliath 11 (Grass verge to front of Scoil an tSeachtar Laoch, Ballymun Road, Dublin 11)
1001(09).2i	Achar (Area) (Ha): 0.02845 Achar (Area) (m2): 284.5 Tuairisc (Description): Pobal (Community) Contae (County): Baile Átha Cliath (Dublin) Seoladh (Address): Ciumhais fhéir in aice le Garrán Choláiste Ailbhe, Bóthar Bhaile Munna, Baile Átha Cliath 9 (Grass verge adjacent to Albert College Grove, Ballymun Road, Dublin 9)	1002(4).2i	Achar (Area) (Ha): 0.00252 Achar (Area) (m2): 25.2 Tuairisc (Description): Pobal (Community) Contae (County): Baile Átha Cliath (Dublin) Seoladh (Address): Ciumhais fhéir os comhair Scoil an tSeachtar Laoch, Bóthar Bhaile Munna, Baile Átha Cliath 11 (Grass verge to front of Scoil an tSeachtar Laoch, Ballymun Road, Dublin 11)
1001(11).2i	Achar (Area) (Ha): 0.00470 Achar (Area) (m2): 47.0 Tuairisc (Description): Pobal (Community) Contae (County): Baile Átha Cliath (Dublin) Seoladh (Address): Breac talamh ag an bealach isteach go Páirc Uí Ghriofa, Bóthar Mobhí, Baile Átha Cliath 9 (Plot of ground at entrance to Griffith Park along Mobhi Road, Dublin 9)	1003(2).2i	Achar (Area) (Ha): 0.00625 Achar (Area) (m2): 62.5 Tuairisc (Description): Pobal (Community) Contae (County): Baile Átha Cliath (Dublin) Seoladh (Address): Breac os comhair Scoil Mhuire na mBuanna, Bóthar Bhaile Munna, Baile Átha Cliath 9 (Plot to front of Our Lady of Victories School, Ballymun Road, Dublin 9)
1001(13).2i	Achar (Area) (Ha): 0.08107 Achar (Area) (m2): 810.7 Tuairisc (Description): Pobal (Community) Contae (County): Baile Átha Cliath (Dublin) Seoladh (Address): Páirc Uí Mhaoilíse, Bóthar Fhionnghlaise, Baile Átha Cliath 11 (Mellowes Park, Finglas Road, Finglas, Dublin 11)	1004(2).2i	Achar (Area) (Ha): 0.00185 Achar (Area) (m2): 18.5 Tuairisc (Description): Pobal (Community) Contae (County): Baile Átha Cliath (Dublin) Seoladh (Address): Bealach isteach chuig Scoil Chaitríona, Bóthar Mobhí, Baile Átha Cliath 9 (Entrance to Scoil Chaitríona, St. Mobhi Road, Glasnevin, Dublin 9)

SCEIDEAL / SCHEDULE

CUID II / PART II

Tailte atá á bhFáil go Sealadach / Lands Being Temporarily Acquired

Talamh seachas talamh arb é atá ann teach nó tithe atá neamhoiriúnach chun daoine cónaí ann nó iontu agus nach féidir ar chostas réasúnach é nó iad a dhéanamh oiriúnach chun daoine cónaí ann nó iontu / Land other than land consisting of a house or houses unfit for human habitation and not capable of being rendered fit for human habitation at reasonable expense

Chun mionsonraí a fháil faoi Úinéirí nó Úinéirí Ainme, faoi Léasaithe nó Léasaithe Ainme nó faoi Áititheoirí, féach Ordú Ceannaigh Éigeantaigh na Scéime Croíchonair Bus ó Bhaile Munna / Fionnghlas go Lár na Cathrach, 2022, ag www.ballymunfinglasscheme.ie / For details of the Owners or Reputed Owners/Lessees or Reputed Lessees/Occupiers please see the Ballymun / Finglas to City Centre Core Bus Corridor Scheme Compulsory Purchase Order 2022 at www.ballymunfinglasscheme.ie.

Uimhir ar an léarscáil a taisceadh ag an Údarás Number on map deposited at NTA	Méid, tuairisc agus suíomh na talún Quantity, description and situation of land	Uimhir ar an léarscáil a taisceadh ag an Údarás Number on map deposited at NTA	Méid, tuairisc agus suíomh na talún Quantity, description and situation of land
1005(2).2i	Achar (Area) (Ha): 0.03745 Achar (Area) (m2): 374.5 Tuairisc (Description): Pobal (Community) Contae (County): Baile Átha Cliath (Dublin) Seoladh (Address): Baile Átha Cliath (Dublin) Páirceanna spóirt ag CLG Na Fianna, Bóthar Mobhí, Baile Átha Cliath 9 (Na Fianna CLG sports pitches, St Mobhí Road, Glasnevin, Dublin 9)	1011(3).2z	Achar (Area) (Ha): 0.01165 Achar (Area) (m2): 116.5 Tuairisc (Description): Aerdroichead (Air Bridge) Contae (County): Baile Átha Cliath (Dublin) Seoladh (Address): Droichead Iarnróid OBO11, Bóthar na Radharc, Baile Átha Cliath 9 (Railway Bridge OBO11, Prospect Road, Dublin 9) Aerspás ó airde 18.48 m os cionn Thagra Ordanáis Chionn Mhálanna agus os a chionn a fháil mar éadail ar bhonn sealadach. Léirítear é mar limistéar haitseáilte ar an léarscáil taiscthe. (Temporary acquisition of airspace from a level of 18.48m above Ordnance Datum Malin Head and above. Shown as hatched area on deposit map.)
1006(2).2i	Achar (Area) (Ha): 0.09091 Achar (Area) (m2): 909.1 Tuairisc (Description): Pobal (Community) Contae (County): Baile Átha Cliath (Dublin) Seoladh (Address): Bealacháí isteach go Scoil Mobhí, Coláiste Breisoideachais Fhionnbhrú agus club peile Feirm an Bhaile, Bóthar Mobhí, Baile Átha Cliath 9 (Entrances to Scoil Mobhí, Whitehall College for Further Education & Home Farm, St Mobhí Road, Glasnevin, Dublin 9)	1012(2).2i	Achar (Area) (Ha): 0.02445 Achar (Area) (m2): 244.5 Tuairisc (Description): Pobal (Community) Contae (County): Baile Átha Cliath (Dublin) Seoladh (Address): Droichead Iarnróid OBD222, Bóthar na Radharc, Baile Átha Cliath 9 (Railway Bridge OBD222 & Embankment, Prospect Road, Dublin 9)
1006(3).2i	Achar (Area) (Ha): 0.00502 Achar (Area) (m2): 50.2 Tuairisc (Description): Pobal (Community) Contae (County): Baile Átha Cliath (Dublin) Seoladh (Address): Bealacháí isteach go Scoil Mobhí, Coláiste Breisoideachais Fhionnbhrú agus club peile Feirm an Bhaile, Bóthar Mobhí, Baile Átha Cliath 9 (Entrances to Scoil Mobhí, Whitehall College for Further Education & Home Farm, St Mobhí Road, Glasnevin, Dublin 9)	1012(3).2z	Achar (Area) (Ha): 0.01304 Achar (Area) (m2): 130.4 Tuairisc (Description): Aerdroichead (Air Bridge) Contae (County): Baile Átha Cliath (Dublin) Seoladh (Address): Droichead Iarnróid OBD222 agus Claifort, Bóthar na Radharc, Baile Átha Cliath 9 (Railway Bridge OBD222 & Embankment, Prospect Road, Dublin 9) Aerspás ó airde 18.77 m os cionn Thagra Ordanáis Chionn Mhálanna agus os a chionn a fháil mar éadail ar bhonn sealadach. Léirítear é mar limistéar haitseáilte ar an léarscáil taiscthe. (Temporary acquisition of airspace from a level of 18.77m above Ordnance Datum Malin Head and above. Shown as hatched area on deposit map.)
1007(2).2h	Achar (Area) (Ha): 0.00825 Achar (Area) (m2): 82.5 Tuairisc (Description): Criosaithe (Zoned) Contae (County): Baile Átha Cliath (Dublin) Seoladh (Address): Plásog Tobar na Lochlannach, Bóthar Gharraithe na Lus, Glas Naíon, Baile Átha Cliath 9 (Daneswell Place Residential Development Site, Botanic Road, Glasnevin, Dublin 9)	1013(4).2i	Achar (Area) (Ha): 0.14999 Achar (Area) (m2): 1499.9 Tuairisc (Description): Pobal (Community) Contae (County): Baile Átha Cliath (Dublin) Seoladh (Address): An Canál Ríoga, Bóthar Bhaile Phib, Baile Phib Baile Átha Cliath 7 (Royal Canal Property & Phibsborough Road Bridge, Phibsborough, Dublin 7)
1011(2).2i	Achar (Area) (Ha): 0.02126 Achar (Area) (m2): 212.6 Tuairisc (Description): Pobal (Community) Contae (County): Baile Átha Cliath (Dublin) Seoladh (Address): Droichead Iarnróid OBO11, Bóthar na Radharc, Baile Átha Cliath 9 (Railway Bridge OBO11, Prospect Road, Dublin 9)		

SCEIDEAL / SCHEDULE

CUID II / PART II

Tailte atá á bhFáil go Sealadach / Lands Being Temporarily Acquired

Talamh seachas talamh arb é atá ann teach nó tithe atá neamhoiriúnach chun daoine cónaí ann nó iontu agus nach féidir ar chostas réasúnach é nó iad a dhéanamh oiriúnach chun daoine cónaí ann nó iontu / Land other than land consisting of a house or houses unfit for human habitation and not capable of being rendered fit for human habitation at reasonable expense

Chun mionsonraí a fháil faoi Úinéirí nó Úinéirí Ainme, faoi Léasaithe nó Léasaithe Ainme nó faoi Áititheoirí, féach Ordú Ceannaigh Éigeantaigh na Scéime Croíchonair Bus ó Bhaile Munna / Fionnghlas go Lár na Cathrach, 2022, ag www.ballymunfinglassscheme.ie / For details of the Owners or Reputed Owners/Lessees or Reputed Lessees/Occupiers please see the Ballymun / Finglas to City Centre Core Bus Corridor Scheme Compulsory Purchase Order 2022 at www.ballymunfinglassscheme.ie.

Uimhir ar an léarscáil a taisceadh ag an Údarás Number on map deposited at NTA	Méid, tuairisc agus suíomh na talún Quantity, description and situation of land	Uimhir ar an léarscáil a taisceadh ag an Údarás Number on map deposited at NTA	Méid, tuairisc agus suíomh na talún Quantity, description and situation of land
1013(5).2i	Achar (Area) (Ha): 0.07630 Achar (Area) (m2): 763.0 Tuairisc (Description): Pobal (Community) Contae (County): Baile Átha Cliath (Dublin) Seoladh (Address): An Canál Ríoga, Bóthar Bhaile Phib, Baile Phib Baile Átha Cliath 7 (Royal Canal Property & Phibsborough Road Bridge, Phibsborough, Dublin 7)	1023(1).2i	Achar (Area) (Ha): 0.04729 Achar (Area) (m2): 472.9 Tuairisc (Description): Pobal (Community) Contae (County): Baile Átha Cliath (Dublin) Seoladh (Address): Breac ag acomhal idir Cnoc an Bhunreachta agus Lána San Caitríona Thuaidh, Baile Átha Cliath 7 (Plot at Constitution Hill & Catherine's Lane North Junction, Dublin 7)
1013(6).2z	Achar (Area) (Ha): 0.00638 Achar (Area) (m2): 63.8 Tuairisc (Description): Aerdhroichead (Air Bridge) Contae (County): Baile Átha Cliath (Dublin) Seoladh (Address): Maoin na Canálach Ríoga agus Droichead Bhóthar Bhaile Phib, Baile Phib, Baile Átha Cliath 7 (Royal Canal Property & Phibsborough Road Bridge, Phibsborough, Dublin 7) Aerspás ó airde 21.34 m os cionn Thagra Ordanáis Chionn Mhálanna agus os a chionn a fháil mar éadail ar bhonn sealadach. Léirítear é mar limistéar haitseáilte ar an léarscáil taiscthe. (Temporary acquisition of airspace from a level of 21.34m above Ordnance Datum Malin Head and above. Shown as hatched area on deposit map.)	1024(1).2i	Achar (Area) (Ha): 0.02586 Achar (Area) (m2): 258.6 Tuairisc (Description): Pobal (Community) Contae (County): Baile Átha Cliath (Dublin) Seoladh (Address): Rianta Luas ag acomhal de Sráid na hEaglaise & Sráid na Seansaireachta, Baile Átha Cliath 7 (Luas Tracks at junction of Church Street & Chancery Street, Dublin 7)
1014(2).2h	Achar (Area) (Ha): 0.01065 Achar (Area) (m2): 106.5 Tuairisc (Description): Criosaithe (Zoned) Contae (County): Baile Átha Cliath (Dublin) Seoladh (Address): Ionad Ghnó na Lus, Bóthar Gharraithe na Lus, Baile Átha Cliath 9 (Botanic Business Centre, Botanic Road, Glasnevin, Dublin 9)	1024(2).2i	Achar (Area) (Ha): 0.00667 Achar (Area) (m2): 66.7 Tuairisc (Description): Pobal (Community) Contae (County): Baile Átha Cliath (Dublin) Seoladh (Address): Rianta Luas ag acomhal de Sráid Mhicíl & Sráid na Seansaireachta Baile Átha Cliath 7 (Luas Tracks at junction of St. Michan's Street & Chancery Street, Dublin 7)
1019(1).2e	Achar (Area) (Ha): 0.00170 Achar (Area) (m2): 17.0 Tuairisc (Description): Tuirlingtí Priobháideacha (Private Landings) Contae (County): Baile Átha Cliath (Dublin) Seoladh (Address): Cosán taobh amuigh 169 Bóthar Mobhí, Baile Átha Cliath 9 (Pavement outside 169 St. Mobhi Road, Dublin 9)	1026(1).2i	Achar (Area) (Ha): 0.05731 Achar (Area) (m2): 573.1 Tuairisc (Description): Pobal (Community) Contae (County): Baile Átha Cliath (Dublin) Seoladh (Address): Rianta Luas ag Bothar Bhaile Phib / Cnoc an Bhunreachta / Bealach an Iarthair, Baile Átha Cliath 7 (Luas Tracks at Constitution Hill/Western Way, Phibsborough Road, Dublin 7)
1021(2).2c	Achar (Area) (Ha): 0.01053 Achar (Area) (m2): 105.3 Tuairisc (Description): Tráchtáil (Commercial) Contae (County): Baile Átha Cliath (Dublin) Seoladh (Address): Ionad Siopadóireachta Bhaile Phib, Bóthar Bhaile Phib, Baile Átha Cliath 7 (Phibsborough Shopping Centre, Phibsborough Road, Dublin 7)	1027(1).2i	Achar (Area) (Ha): 0.04522 Achar (Area) (m2): 452.2 Tuairisc (Description): Pobal (Community) Contae (County): Baile Átha Cliath (Dublin) Seoladh (Address): Spás glas ag acomhal idir Bóthar Fhionnglaise & Plásóg Fhionnglaise, Fionnglaise, Baile Átha Cliath 11 (Green space at junction of Finglas Road and Finglas Place, Finglas, Dublin 11)
		1028(2).2c	Achar (Area) (Ha): 0.00853 Achar (Area) (m2): 85.3 Tuairisc (Description): Tráchtáil (Commercial) Contae (County): Baile Átha Cliath (Dublin) Seoladh (Address): Spás glas ag acomhal idir Bóthar na Sláine agus Bóthar Fhionnglaise, Baile Átha Cliath 11 (Green space at Junction of Slaney Road and Finglas Road, Dublin 11)

SCEIDEAL / SCHEDULE

CUID II / PART II

Tailte atá á bhFáil go Sealadach / Lands Being Temporarily Acquired

Talamh seachas talamh arb é atá ann teach nó tithe atá neamhoiriúnach chun daoine cónaí ann nó iontu agus nach féidir ar chostas réasúnach é nó iad a dhéanamh oiriúnach chun daoine cónaí ann nó iontu / Land other than land consisting of a house or houses unfit for human habitation and not capable of being rendered fit for human habitation at reasonable expense

Chun mionsonraí a fháil faoi Úinéirí nó Úinéirí Ainme, faoi Léasaithe nó Léasaithe Ainme nó faoi Áititheoirí, féach Ordú Ceannaigh Éigeantaigh na Scéime Croíchonair Bus ó Bhaile Munna / Fionnghlas go Lár na Cathrach, 2022, ag www.ballymunfinglasscheme.ie / For details of the Owners or Reputed Owners/Lessees or Reputed Lessees/Occupiers please see the Ballymun / Finglas to City Centre Core Bus Corridor Scheme Compulsory Purchase Order 2022 at www.ballymunfinglasscheme.ie.

Uimhir ar an léarscáil a taisceadh ag an Údarás Number on map deposited at NTA	Méid, tuairisc agus suíomh na talún Quantity, description and situation of land
1029(2).2i	<p>Achar (Area) (Ha): 0.03776 Achar (Area) (m2): 377.6 Tuairisc (Description): Pobal (Community) Contae (County): Baile Átha Cliath (Dublin) Seoladh (Address): Meánscoil Naomh Uinseann, Bóthar Fhionnghlaise, Baile Átha Cliath 11 (Saint Vincent's Secondary School, Finglas Road, Glasnevin, Dublin 11), D11XV05</p>
1030(2).2d	<p>Achar (Area) (Ha): 0.00210 Achar (Area) (m2): 21.0 Tuairisc (Description): Garraí Tí (House Garden) Contae (County): Baile Átha Cliath (Dublin) Seoladh (Address): Gortmot, 38 Ardán Bengal, Bóthar Fhionnghlaise, Baile Átha Cliath 11 (Gortmot, 38 Bengal Terrace, Finglas Road, Dublin 11), D11E8H3</p>
1031(2).2d	<p>Achar (Area) (Ha): 0.00186 Achar (Area) (m2): 18.6 Tuairisc (Description): Garraí Tí (House Garden) Contae (County): Baile Átha Cliath (Dublin) Seoladh (Address): 36 Ardán Bengal, Bóthar Fhionnghlaise, Baile Átha Cliath 11 (36 Bengal Terrace, Finglas Road, Dublin 11), D11C9T236</p>
1032(2).2d	<p>Achar (Area) (Ha): 0.00192 Achar (Area) (m2): 19.2 Tuairisc (Description): Garraí Tí (House Garden) Contae (County): Baile Átha Cliath (Dublin) Seoladh (Address): 34 Ardán Bengal, Bóthar Fhionnghlaise, Baile Átha Cliath 11 (34 Bengal Terrace, Finglas Road, Dublin 11), D11W7W8</p>

Chun mionsonraí a fháil faoi Úinéirí nó Úinéirí Ainme, faoi Léasaithe nó Léasaithe Ainme nó faoi Áititheoirí, féach Ordú Ceannaigh Éigeantaigh na Scéime Croíchonair Bus ó Bhaile Munna / Fionnghlas go Lár na Cathrach, 2022, ag www.ballymunfinglassscheme.ie / For details of the Owners or Reputed Owners/Lessees or Reputed Lessees/Occupiers please see the Ballymun / Finglas to City Centre Core Bus Corridor Scheme Compulsory Purchase Order 2022 at www.ballymunfinglassscheme.ie.

SCEIDEAL / SCHEDULE
CUID III (Roinn A) / PART III (Section A)

Tuairisc ar na cearta slí poiblí a mhúchfar
Description of public rights of way to be extinguished

Tagairt Reference	Tuairisc Description
	NÍ ANN DI
	NONE SUCH

SCEIDEAL / SCHEDULE
CUID III (Roinn B) / PART III (Section B)

Tuairisc ar na cearta slí poiblí a shrianfar nó a gcuirfear isteach orthu ar shlí eile
Description of public rights of way to be restricted or otherwise interfered with

Tagairt Reference	Tuairisc Description
BA	Cearta an trátha feithiclí ó thuaidh thar an gcuid sin den cheart slí poiblí ar Bhóthar Bhaile Munna, Glas Naíon, (thar fhad 80 m idir an t-acomhal le hAscaill Claremont ag an taobh thuaidh agus le hAscaill an Teampaill ag an taobh theas) i gContae Bhaile Átha Cliath agus idir línte BA1 agus BA2, a léirítear i ndath glas ar an tagairt léarscáile taiscthe 0304-DM-0004. Rights of vehicular traffic in a northbound direction over that section of the public right of way on Ballymun Road, Glasnevin, (over a length of 80m between the junction with Claremont Avenue at the northern end and Church Avenue at the southern end) in the County of Dublin and between the lines BA1 and BA2, shown coloured green on the deposit map reference 0304-DM-0004.
BB	Cearta an trátha feithiclí soir thar an gcuid sin den cheart slí poiblí ar Chéide Mobhí, Glas Naíon, (ag an acomhal le Bóthar Mobhí) i gContae Bhaile Átha Cliath agus idir línte BB1 agus BB2, a léirítear i ndath glas ar an tagairt léarscáile taiscthe 0304-DM-0006. Rights of vehicular traffic in an eastbound direction over that section of the public right of way on St. Mobhi Drive, Glasnevin, (at the junction with St. Mobhi Road) in the County of Dublin and between the lines BB1 and BB2, shown coloured green on the deposit map reference 0304-DM-0006.

SCEIDEAL / SCHEDULE
CUID IV (Roinn A) / PART IV (Section A)

Tuairisc ar na cearta príobháideacha a bheidh le fáil
Description of private rights to be acquired

Tagairt Reference	Tuairisc Description
CA	Na cearta príobháideacha uile laistigh den limistéar atá scáthaithe i ndath oráiste agus ar a bhfuil an lipéad 'CA' ar an tagairt léarscáile taiscthe 0304-DM-0005 a bhaineann le tagairt plásáin 1005(1).1i, mar a thuairiscítear i gCuid I den Sceideal. All private rights within the area shaded orange and labelled 'CA' on the deposit map reference 0304-DM-0005 associated with plot reference 1005(1).1i as described in Part I of the Schedule.
CB	Na cearta príobháideacha uile laistigh den limistéar atá scáthaithe i ndath oráiste agus ar a bhfuil an lipéad 'CB' ar an tagairt léarscáile taiscthe 0304-DM-0005 a bhaineann le tagairt plásáin 1005(1).1i, mar a thuairiscítear i gCuid I den Sceideal. All private rights within the area shaded orange and labelled 'CB' on the deposit map reference 0304-DM-0005 associated with plot reference 1005(1).1i as described in Part I of the Schedule.
CC	Na cearta príobháideacha uile laistigh den limistéar atá scáthaithe i ndath oráiste agus ar a bhfuil an lipéad 'CC' ar an tagairt léarscáile taiscthe 0304-DM-0005 a bhaineann le tagairt plásáin 1006(1).1i, mar a thuairiscítear i gCuid I den Sceideal. All private rights within the area shaded orange and labelled 'CC' on

Tagairt Reference	Tuairisc Description
	the deposit map reference 0304-DM-0005 associated with plot reference 1006(1).1i as described in Part I of the Schedule.
CD	Na cearta príobháideacha uile laistigh den limistéar atá scáthaithe i ndath oráiste agus ar a bhfuil an lipéad 'CD' ar an tagairt léarscáile taiscthe 0304-DM-0005 a bhaineann le tagairt plásáin 1004(1).1i, mar a thuairiscítear i gCuid I den Sceideal. All private rights within the area shaded orange and labelled 'CD' on the deposit map reference 0304-DM-0005 associated with plot reference 1004(1).1i as described in Part I of the Schedule.
CE	Na cearta príobháideacha uile laistigh den limistéar atá scáthaithe i ndath oráiste agus ar a bhfuil an lipéad 'CE' ar an tagairt léarscáile taiscthe 0304-DM-0008 a bhaineann le tagairt plásáin 1007(1).1h, mar a thuairiscítear i gCuid I den Sceideal. All private rights within the area shaded orange and labelled 'CE' on the deposit map reference 0304-DM-0008 associated with plot reference 1007(1).1h as described in Part I of the Schedule.
CF	Na cearta príobháideacha uile laistigh den limistéar atá scáthaithe i ndath oráiste agus ar a bhfuil an lipéad 'CF' ar an tagairt léarscáile taiscthe 0304-DM-0009 a bhaineann le tagairt plásáin 1009(1).1i, mar a thuairiscítear i gCuid I den Sceideal. All private rights within the area shaded orange and labelled 'CF' on the deposit map reference 0304-DM-0009 associated with plot reference 1009(1).1e as described in Part I of the Schedule.
CG	Na cearta príobháideacha uile laistigh den limistéar atá scáthaithe i ndath oráiste agus ar a bhfuil an lipéad 'CG' ar an tagairt léarscáile taiscthe 0304-DM-0009 a bhaineann le tagairt plásáin 1012(2).2i, mar a thuairiscítear i gCuid I den Sceideal. All private rights within the area shaded orange and labelled 'CG' on the deposit map reference 0304-DM-0009 associated with plot reference 1012(2).2i as described in Part I of the Schedule.
CH	Na cearta príobháideacha uile laistigh den limistéar atá scáthaithe i ndath oráiste agus ar a bhfuil an lipéad 'CH' ar an tagairt léarscáile taiscthe 0304-DM-0005 a bhaineann le tagairt plásáin 1013(5).2i, mar a thuairiscítear i gCuid I den Sceideal. All private rights within the area shaded orange and labelled 'CH' on the deposit map reference 0304-DM-0009 associated with plot reference 1013(5).2i as described in Part I of the Schedule.
CI	Na cearta príobháideacha uile laistigh den limistéar atá scáthaithe i ndath oráiste agus ar a bhfuil an lipéad 'CI' ar an tagairt léarscáile taiscthe 0304-DM-0009 a bhaineann le tagairt plásáin 1008(1).1i, mar a thuairiscítear i gCuid I den Sceideal. All private rights within the area shaded orange and labelled 'CI' on the deposit map reference 0304-DM-0009 associated with plot reference 1008(1).1i as described in Part I of the Schedule.
CJ	Na cearta príobháideacha uile laistigh den limistéar atá scáthaithe i ndath oráiste agus ar a bhfuil an lipéad 'CJ' ar an tagairt léarscáile taiscthe 0304-DM-0009 a bhaineann le tagairt plásáin 1008(2).1i, mar a thuairiscítear i gCuid I den Sceideal. All private rights within the area shaded orange and labelled 'CJ' on the deposit map reference 0304-DM-0009 associated with plot reference 1008(2).1i as described in Part I of the Schedule.
CK	Na cearta príobháideacha uile laistigh den limistéar atá scáthaithe i ndath oráiste agus ar a bhfuil an lipéad 'CK' ar an tagairt léarscáile taiscthe 0304-DM-0010 a bhaineann le tagairt plásáin 1021(1).1c, mar a thuairiscítear i gCuid I den Sceideal. All private rights within the area shaded orange and labelled 'CK' on the deposit map reference 0304-DM-0010 associated with plot reference 1021(1).1c as described in Part I of the Schedule.
CL	Na cearta príobháideacha uile laistigh den limistéar atá scáthaithe i ndath oráiste agus ar a bhfuil an lipéad 'CL' ar an tagairt léarscáile taiscthe 0304-DM-0005 a bhaineann le tagairt plásáin 1020(1).1c, mar a thuairiscítear i gCuid I den Sceideal. All private rights within the area shaded orange and labelled 'CL' on the deposit map reference 0304-DM-0010 associated with plot reference 1020(1).1i as described in Part I of the Schedule.

Chun mionsonraí a fháil faoi Úinéirí nó Úinéirí Ainme, faoi Léasaithe nó Léasaithe Ainme nó faoi Áititheoirí, féach Ordú Ceannaigh Éigeantaigh na Scéime Croíchonair Bus ó Bhaile Munna / Fionnghlas go Lár na Cathrach, 2022, ag www.ballymunfinglasscheme.ie / For details of the Owners or Reputed Owners/Lessees or Reputed Lessees/Occupiers please see the Ballymun / Finglas to City Centre Core Bus Corridor Scheme Compulsory Purchase Order 2022 at www.ballymunfinglasscheme.ie.

Tagairt Reference	Tuairisc Description
CM	Na cearta príobháideacha uile laistigh den limistéar atá scáthaithe i ndath oráiste agus ar a bhfuil an lipéad 'CM' ar an tagairt léarscáile taiscthe 0304-DM-0009 a bhaineann le tagairt plásáin 1021(1).1c, mar a thuairiscítear i gCuid I den Sceideal. All private rights within the area shaded orange and labelled 'CM' on the deposit map reference 0304-DM-0009 associated with plot reference 1021(1).1c as described in Part I of the Schedule.

Tagairt Reference	Tuairisc Description
EF	Na cearta príobháideacha uile laistigh den limistéar atá scáthaithe i ndath gorm agus ar a bhfuil an lipéad 'EF' ar an tagairt léarscáile taiscthe 0304-DM-0010 a bhaineann le tagairt plásáin 1021(2).2c, mar a thuairiscítear i gCuid II den Sceideal. All private rights within the area shaded blue and labelled 'EF' on the deposit map reference 0304-DM-0010 associated with plot reference 1021(2).2c as described in Part II of the Schedule.
EG	Na cearta príobháideacha uile laistigh den limistéar atá scáthaithe i ndath gorm agus ar a bhfuil an lipéad 'EG' ar an tagairt léarscáile taiscthe 0304-DM-0009 a bhaineann le tagairt plásáin 1021(2).2c, mar a thuairiscítear i gCuid II den Sceideal. All private rights within the area shaded blue and labelled 'EG' on the deposit map reference 0304-DM-0009 associated with plot reference 1021(2).2c as described in Part II of the Schedule.

**SCEIDEAL / SCHEDULE
CUID IV (Roinn B) / PART IV (Section B)**

Tuairisc ar na cearta príobháideacha a shrianfar nó a gcuirfear isteach orthu ar shlí eile

Description of private rights to be restricted or otherwise interfered with

Tagairt Reference	Tuairisc Description
	NÍ ANN DI NONE SUCH

**SCEIDEAL / SCHEDULE
CUID IV (Roinn C) / PART IV (Section C)**

Tuairisc ar na cearta príobháideacha a shrianfar nó a gcuirfear isteach orthu ar shlí eile go sealadach

Description of private rights to be temporarily restricted or otherwise interfered with

Tagairt Reference	Tuairisc Description
EA	Na cearta príobháideacha uile laistigh den limistéar atá scáthaithe i ndath gorm agus ar a bhfuil an lipéad 'EA' ar an tagairt léarscáile taiscthe 0304-DM-0005 a bhaineann le tagairt plásáin 1005(2).2i, mar a thuairiscítear i gCuid II den Sceideal. All private rights within the area shaded blue and labelled 'EA' on the deposit map reference 0304-DM-0005 associated with plot reference 1005(2).2i as described in Part II of the Schedule.
EB	Na cearta príobháideacha uile laistigh den limistéar atá scáthaithe i ndath gorm agus ar a bhfuil an lipéad 'EB' ar an tagairt léarscáile taiscthe 0304-DM-0005 a bhaineann le tagairt plásáin 1005(2).2i, mar a thuairiscítear i gCuid II den Sceideal. All private rights within the area shaded blue and labelled 'EB' on the deposit map reference 0304-DM-0005 associated with plot reference 1005(2).2i as described in Part II of the Schedule.
EC	Na cearta príobháideacha uile laistigh den limistéar atá scáthaithe i ndath gorm agus ar a bhfuil an lipéad 'EC' ar an tagairt léarscáile taiscthe 0304-DM-0005 a bhaineann le tagairt plásáin 1006(2).2i, mar a thuairiscítear i gCuid II den Sceideal. All private rights within the area shaded blue and labelled 'EC' on the deposit map reference 0304-DM-0005 associated with plot reference 1006(2).2i as described in Part II of the Schedule.
ED	Na cearta príobháideacha uile laistigh den limistéar atá scáthaithe i ndath gorm agus ar a bhfuil an lipéad 'ED' ar an tagairt léarscáile taiscthe 0304-DM-0005 a bhaineann le tagairt plásáin 1004(2).2i, mar a thuairiscítear i gCuid II den Sceideal. All private rights within the area shaded blue and labelled 'ED' on the deposit map reference 0304-DM-0005 associated with plot reference 1004(2).2i as described in Part II of the Schedule.
EE	Na cearta príobháideacha uile laistigh den limistéar atá scáthaithe i ndath gorm agus ar a bhfuil an lipéad 'EE' ar an tagairt léarscáile taiscthe 0304-DM-0008 a bhaineann le tagairt plásáin 1007(2).2h, mar a thuairiscítear i gCuid II den Sceideal. All private rights within the area shaded blue and labelled 'EE' on the deposit map reference 0304-DM-0008 associated with plot reference 1007(2).2h as described in Part II of the Schedule.